













**EVOS TRUSTEE COUNCIL  
HABITAT PROTECTION PROJECT  
TATITLEK ACQUISITION  
NORTHEASTERN  
PRINCE WILLIAM SOUND, ALASKA**

Scale 1:63,360  
Universal Transverse Mercator Projection, Zone 6














**ACQUISITIONS**

-  STATE LAND - Surface Estate acquired by State.
-  FEDERAL LAND - Surface Estate acquired by U.S.
-  NATIVE LAND - Conservation Easement with permitted public access
-  NATIVE LAND - Conservation Easement with No public access
-  NATIVE LAND - Timber Easement
-  NATIVE LAND - Timber Easement with permitted public access
-  Small Parcels - State
-  Small Parcels - Federal

**Exclusions**

-  Shareholder Land Use Lease Program - Retained Lands
-  Commercial Recreation Sites
-  Bear Viewing Site
-  Miscellaneous Uses

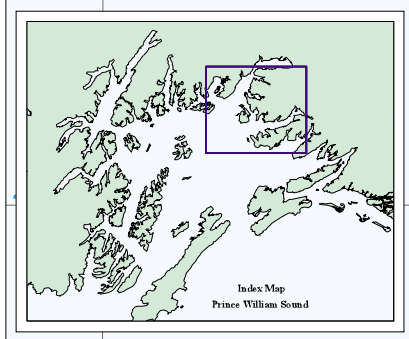
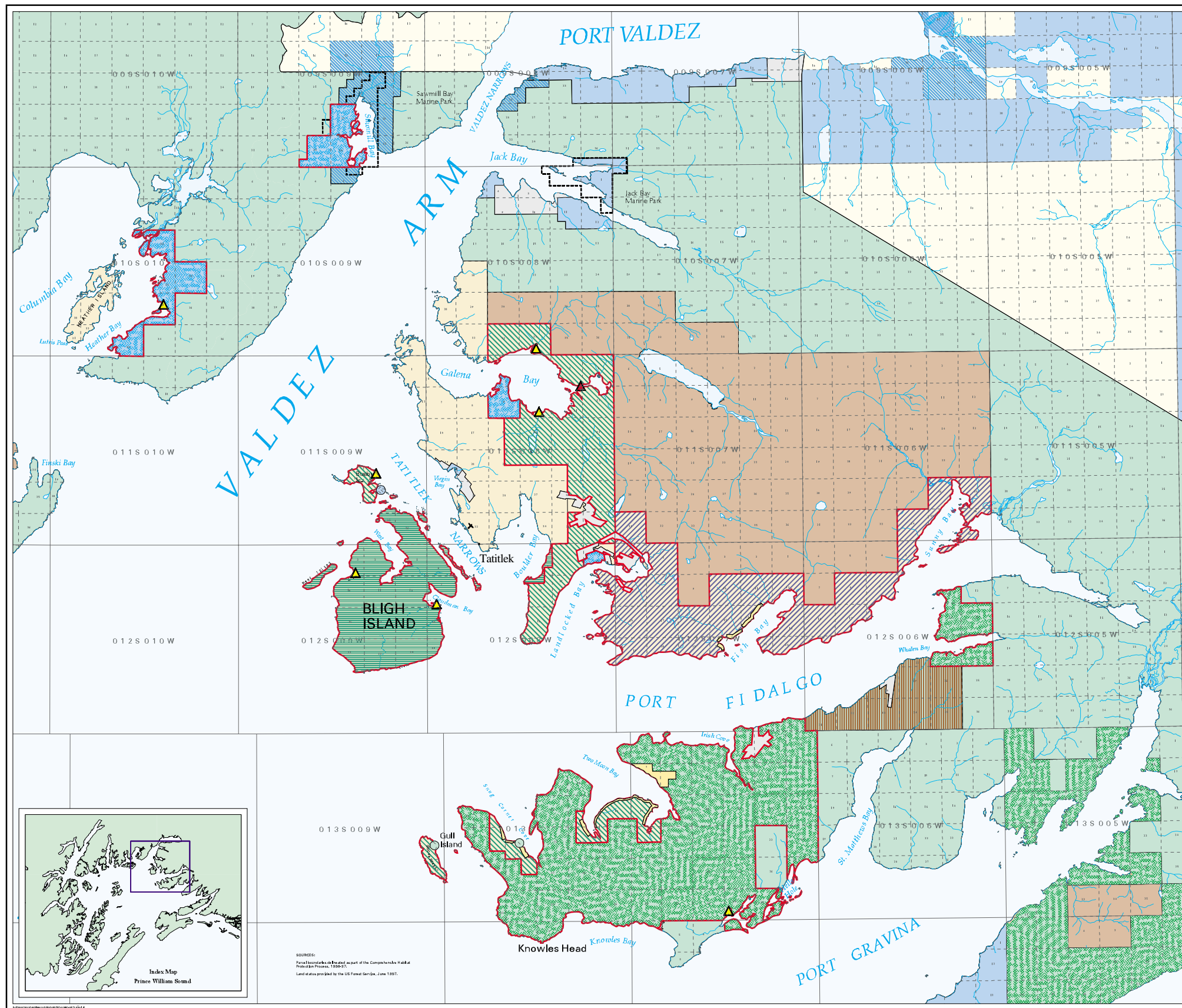
**Land Status**

- |  |   |
|--|---|
|  State Patented or Tentatively Approved |  National Wildlife Refuges   |
|  Eyak                                   |  National Park System  |
|  Chugach Alaska Corporation             |  National Forests and Monuments & National Recreation and Conservation Areas |
|  Tatitlek                               |  Bureau of Land Management   |
|  Chenega                                |  State Selected  |
|  Other                                  |  Chugach Alaska Corporation Selected   |
|  |  Eyak Selected   |

This map is a representation of habitat protection acquisitions. For specific legal descriptions and rules and regulations related to use of these lands, contact the appropriate land manager.



Produced by:  
Alaska Department of Natural Resources  
Land Records Information Section  
Date Printed: March 12, 1999



SOURCE:  
Partial Inshorelands deeded as part of the Comprehensive Habitat Protection Process, 1990-97.  
Land status provided by the US Forest Service, June 1997.