

**EVOS TRUSTEE COUNCIL
HABITAT PROTECTION PROJECT
AFOGNAK ISLAND ACQUISITION**
AFOGNAK ISLAND, ALASKA

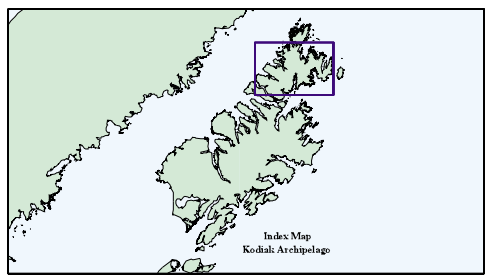
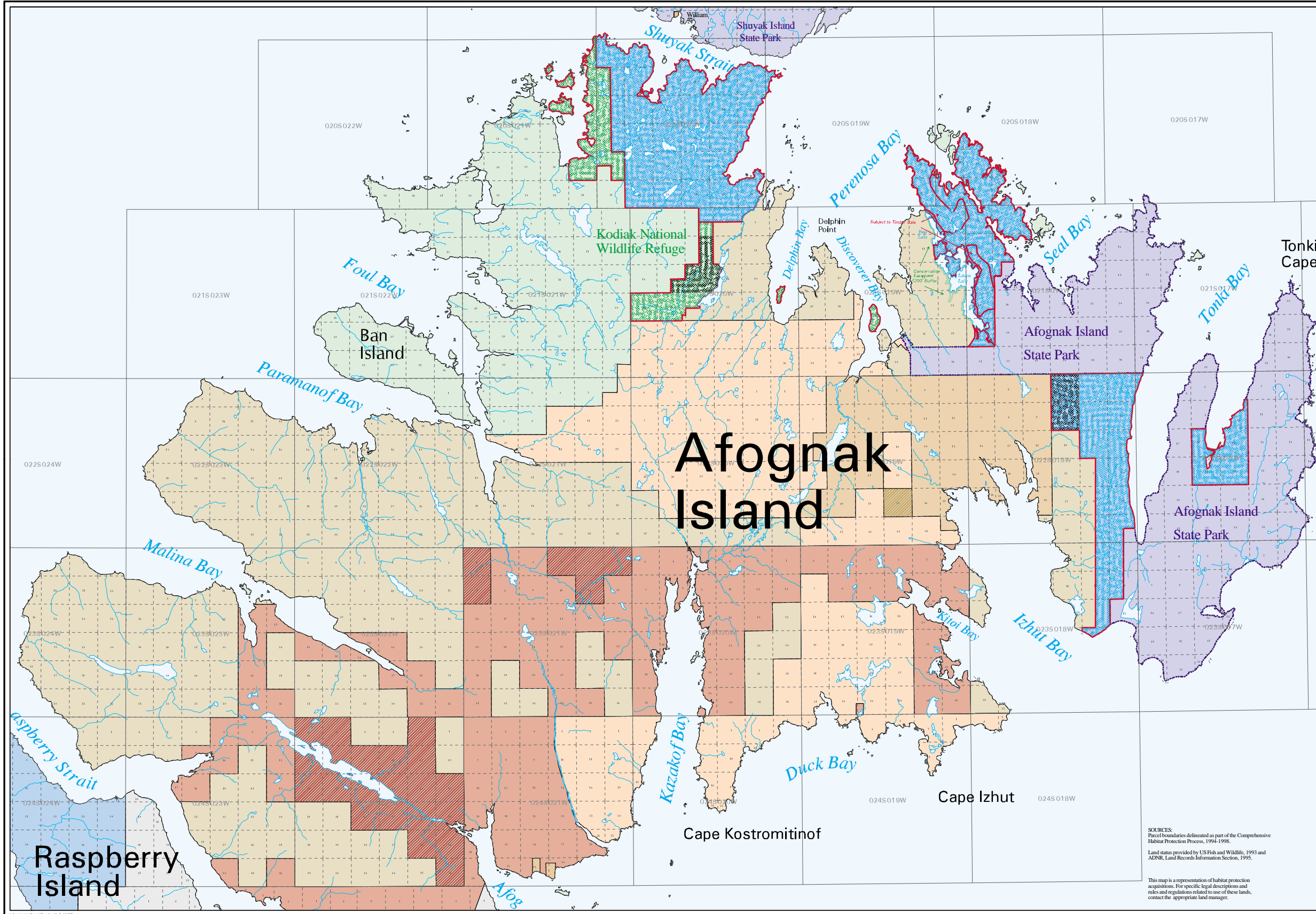
Scale 1:63,360
Universal Transverse Mercator, Zone 5

Acquisitions


- STATE LAND - Surface Estate acquired by State.
- FEDERAL LAND - Surface Estate acquired by U.S.
- NATIVE LAND - Conservation Easement with permitted public access
- NATIVE LAND - Conservation Easement with No public access
- NATIVE LAND - Timber Easement
- NATIVE LAND - Timber Easement with permitted public access
- Boundary adjustments may occur in these areas

Land Status

- State Patented or Tentatively Approved
- State Parks
- Afognak Joint Venture
- Afognak Native Corporation
- Ouzinkie Native Corporation
- Natives of Kodiak
- Akhiok-Kaguyak
- Old Harbor
- Koniag
- Other
- Native Allotment
- National Wildlife Refuges
- National Park System
- National Forests and Monuments & National Recreation and Conservation Areas
- Afognak Native Corp. Selected
- Natives of Kodiak Selected
- Akhiok-Kaguyak Selected
- Old Harbor Selected
- Koniag Selected
- Native Allotment Selected



SOURCES:
Parcel boundaries delineated as part of the Comprehensive Habitat Protection Process, 1994-1998.
Land status provided by US Fish and Wildlife, 1993 and ADNR, Land Records Information Section, 1995.
This map is a representation of habitat protection acquisitions. For specific legal descriptions and rules and regulations related to use of these lands, contact the appropriate land manager.



Produced by:
Alaska Department of Natural Resources
Land Records Information Section
Date Printed: March 12, 1999