

**RESOLUTION 17-01 OF THE *EXXON VALDEZ* OIL SPILL TRUSTEE COUNCIL**  
REGARDING BUSKIN RIVER WATERSHED PROJECT 17170119, KEN 4006, KAP 4007  
AND REVISED FY17 EVOSTC ANNUAL BUDGET

We, the undersigned, duly authorized members of the *Exxon Valdez* Oil Spill Trustee Council do hereby certify that, in accordance with the Memorandum of Agreement and Consent Decree entered as settlement of *United States of America v. State of Alaska*, No. A91-081 Civil, U.S. District Court for the District of Alaska, and after public meetings, unanimous agreement has been reached to expend funds received in settlement of *State of Alaska v. Exxon Corporation, et al.*, No. A91-083 CIV, and *United States of America v. Exxon Corporation, et al.*, No. A91-082 CIV, U.S. District Court for the District of Alaska. This funding is for necessary natural resource damage assessment and restoration activities as described below.

**SECTION I: Kodiak Island Habitat Enhancement Buskin River Watershed Project and Revised FY17 EVOSTC Annual Budget**

**A. Funding Authorized in Section I**

The total amount of funding approved in Section I is **\$4,586,763**

- 1. Kodiak Island Habitat Enhancement Buskin River Watershed – Project 17170119, dated December 1, 2016:** The Council approves funding of \$4,535,533, which includes GA. This authorization is valid until July 11, 2018; and
- 2. Revised FY17 EVOSTC Annual Budget, Project 17120100:** The Council approves an addition of \$51,230 for ADNR Realty Services, which includes GA, to be added to the FY17 Annual Budget previously approved by the Council in Resolution 16-02.

The lead or managing agency for each project must demonstrate to the Executive Director, where applicable, that requirements of the National Environmental Policy Act (NEPA) are met before any project funds may be expended (with the exception of funds to prepare NEPA documentation); and the Principal Investigators for the project must abide by the Council's policies, including those pertaining to data and reporting.

In addition, this funding must be spent in accordance with the FY17 Annual Funding Overview, dated December 12, 2016 and the documents referenced therein, including and as described by the FY17 EVOSTC Annual Budget and the Kodiak Island Habitat Enhancement Buskin River Watershed Project,

noted above, In addition, the funds must be spent in accordance with any additional requirements, conditions or information described in Section I (B).

**B. Additional Requirements, Conditions and Other Information**

The additional requirements, conditions and other information below are in addition to any requirements, conditions or other information in Sections I (A).

---

**SECTION II: HABITAT PARCELS**

**A. Funding Authorized in Section II**

The total amount of funding approved in Section II is **\$345,000**. Authorization for funding for the purchase of interests in the parcels noted in Section II (B) shall terminate if purchase agreements are not executed by July 11, 2018. This funding must be spent in accordance with the activities, requirements, conditions and information described as in Section II (B).

**B. Habitat Parcel Additional Requirements, Conditions and Other Information**

The additional requirements, conditions and other information below are in addition to any requirements, conditions or other information in Sections II (A). The Council is approving funding for the protection of the following parcels with purchases of interests in land to be at the fair market value established by an approved appraisal and the total cost of which, including due diligence and closing costs, does not exceed the amount noted for each parcel:

- 1. Parcel KEN 4006, Kasilof River Parcel (Lot 31), Kenai Peninsula: \$165,000; and**
- 2. Parcel KAP 4007, Spiridon Bay, Kodiak National Wildlife Refuge: \$180,000; and**

These purchases are further conditioned upon:

- a. due diligence reports, which are acceptable to the Alaska Department of Natural Resources, U.S. Department of Interior Solicitor's Office and the Alaska Department of Law; and
- b. provided that the EVOSTC Executive Director, in consultation with the Alaska Department of Natural Resources, U.S. Department of Interior Solicitor's Office and

Alaska Department of Law, determines that it is in the interest of the Council to move forward with purchase of the interests in the Parcels.

---

### **SECTION III: APPROVAL BY COUNCIL**

By unanimous consent, we hereby request the Alaska Department of Law and the Assistant Attorney General of the Environment and Natural Resources Division of the United States Department of Justice to take such steps as may be necessary to make available the funding as described in this Resolution.

Attachments:

KEN 4006 Benefit Report

KAP 4007 Benefit Report

FY17 Annual Funding Overview (AFO), dated January 9, 2017

Approved by the Council at its meeting of January 11, 2017, held in Anchorage, Alaska, as affirmed by our signatures affixed below:

---

SAM COTTEN  
Commissioner  
Alaska Department of Fish and Game

---

JAMES BALSIGER  
Administrator, Alaska Region  
National Marine Fisheries




---

JAHNA LINDEMUTH  
Attorney General  
Alaska Department of Law

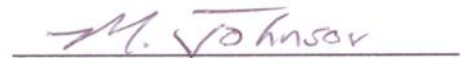
---

TERRI MARCERON  
Forest Supervisor  
Chugach National Forest  
U.S. Department of Agriculture



---


LARRY HARTIG  
Commissioner  
Alaska Department of Environmental  
Conservation



---

MICHAEL JOHNSON  
Senior Advisor to the Secretary for  
Alaska Affairs  
Office of the Secretary  
U.S. Department of the Interior

Approved by the Council at its meeting of January 11, 2017, held in Anchorage, Alaska, as affirmed by our signatures affixed below:



SAM COTTEN  
Commissioner  
Alaska Department of Fish and Game

JAMES BALSIGER  
Administrator, Alaska Region  
National Marine Fisheries

JAHNA LINDEMUTH  
Attorney General  
Alaska Department of Law

TERRI MARCERON  
Forest Supervisor  
Chugach National Forest  
U.S. Department of Agriculture


LARRY HARTIG  
Commissioner  
Alaska Department of Environmental  
Conservation

MICHAEL JOHNSON  
Senior Advisor to the Secretary for  
Alaska Affairs  
Office of the Secretary  
U.S. Department of the Interior

Approved by the Council at its meeting of January 11, 2017, held in Anchorage, Alaska, as affirmed by our signatures affixed below:

---

SAM COTTEN  
Commissioner  
Alaska Department of Fish and Game



---

JAMES BALSIGER  
Administrator, Alaska Region  
National Marine Fisheries

---

JAHNA LINDEMUTH  
Attorney General  
Alaska Department of Law

---

TERRI MARCERON  
Forest Supervisor  
Chugach National Forest  
U.S. Department of Agriculture

---

LARRY HARTIG  
Commissioner  
Alaska Department of Environmental  
Conservation

---

MICHAEL JOHNSON  
Senior Advisor to the Secretary for  
Alaska Affairs  
Office of the Secretary  
U.S. Department of the Interior

Approved by the Council at its meeting of January 11, 2017, held in Anchorage, Alaska, as affirmed by our signatures affixed below:

---

SAM COTTEN  
Commissioner  
Alaska Department of Fish and Game

---

JAMES BALSIGER  
Administrator, Alaska Region  
National Marine Fisheries

---

JAHNA LINDEMUTH  
Attorney General  
Alaska Department of Law



---

TERRI MARCERON  
Forest Supervisor  
Chugach National Forest  
U.S. Department of Agriculture

---

LARRY HARTIG  
Commissioner  
Alaska Department of Environmental  
Conservation

---

MICHAEL JOHNSON  
Senior Advisor to the Secretary for  
Alaska Affairs  
Office of the Secretary  
U.S. Department of the Interior

**Spiridon Bay Acquisition Protection Project – Kodiak National Wildlife Refuge**  
**Prepared by U.S. Fish & Wildlife Service**  
**December 2, 2016**

<b>Property Name:</b>	Spiridon Bay, Kodiak National Wildlife Refuge, Parcel No. KAP 4007
<b>Parcel size:</b>	7.54 acres ±
<b>Owner:</b>	Private Owner
<b>Agency Sponsor:</b>	United States Fish and Wildlife Service, National Wildlife Refuge System
<b>Appraised Value:</b>	To be determined
<b>Funding Request:</b>	To be determined upon completion of appraisal – Not to exceed \$180,000 (total estimate for parcel including due diligence and closing costs)

**Overview:**

This project will protect natural resources and their habitats through fee acquisition of one parcel totaling 7.54 +/- acres located on the northwest coast of Kodiak Island. The property is situated in Spiridon Bay, within the Kodiak National Wildlife Refuge acquisition boundary and is located within the Exxon Valdez Oil Spill area. No roads access this remote property, but it is accessible by float plane and boat. The attached map shows the parcel as one lot surrounded by existing Refuge lands except for a small portion of its southern boundary which borders a native allotment (The native allotment shown as red on the area map is within the Alaska Maritime National Wildlife Refuge and is not part of this proposed purchase.) If acquired, the property would be managed by the U.S. Fish & Wildlife Service as part of the Kodiak National Wildlife Refuge. The fair market value of the property will be determined by an appraisal prepared to EVOSTC, USPAP and UASFLA appraisal standards. The appraisal report will also be reviewed and approved by an Office of Valuation Services (Department of the Interior) review appraiser.

**Property Description and Habitat:**

The parcel is in private ownership and consists of a total of 7.54 +/- acres of remote land, plus improvements. The land area is one lot that is oceanfront with Refuge lands on all sides except the southernmost boundary adjoining a native allotment. Access is by float plane or boat. A spring is reported on the site and a water rights report will be conducted on the property. The topography is rolling with a few level areas. Improvements will be acquired with the property. There is a 480 sq. ft. cabin that includes bunks for six, a kitchen, and an outhouse. The property does not have a well or septic tank and the cabin is powered by a 2000 KW Honda generator. As shown in the attached photo, the property contains high-value coastal and terrestrial wetlands. The terrestrial vegetation on the property is more open with less shrub and brush habitats compared to surrounding areas. The shoreline of the parcel consists of gravel and mixed sand/gravel beaches, salt and brackish water marshes, and exposed rocky shores. The parcel has over 1,950 feet of ocean frontage along Spiridon Bay.



*Environmental Site Assessment:* There will be a Level One Environmental Site Assessment completed later in the acquisition process.

### **Restoration Benefits:**

The parcels provide many benefits to a large number of the natural resources and services impacted by the Exxon Valdez Oil Spill. Healthy habitats are essential for oil spill recovery. Therefore, the acquisition of this parcel will benefit future recovery efforts. The coastal wetland environment contains sea otter forage areas in the intertidal areas as well as harbor seal haul out and pupping habitat. The properties are immediately adjacent to documented seabird nesting colonies occupied by Arctic Tern, a known sea bird in decline, Black-legged Kittiwake, Glaucous-winged Gull, and Black Oystercatchers. Purchase of this parcel would help ensure protection of these valuable marine habitats.

Great Land Trust EVOS Habitat Prioritization: Great Land Trust was consulted for the determination of the property value classification, based on the 2014 EVOS Habitat Prioritization Report completed on behalf of the Trustee Council. The preliminary classification value is ranked as “Medium High” value for multiple injured resources and services.

Other Natural Resources and Services Benefitted: There are additional attributes of this parcel that represent great value to natural resources and the recreational and subsistence services dependent on them.

- The ocean waters adjacent to and the shorelines of the parcel are designated critical habitat for the southwest Alaska distinct population segment of the northern sea otter, which is listed as threatened under the federal Endangered Species Act.<sup>1</sup> The waters are also identified as “sea otter concentration area” in spill response contingency plans.<sup>2,3</sup>
- The ocean waters adjacent to and the shorelines of the parcel are designated critical habitat for the Steller sea lion, which is listed as endangered under the federal Endangered Species Act.<sup>1</sup>
- The ocean waters adjacent to the parcel are identified as Pacific herring spawning area.<sup>4</sup>
- The ocean adjacent to and the shorelines of the parcel are identified as “waterfowl concentration area” during the winter.<sup>5</sup>
- The ocean adjacent to and the shorelines of the parcel are identified as areas providing subsistence uses of marine resources such as crabs and intertidal invertebrates.<sup>6</sup>

---

<sup>1</sup> U.S. Fish and Wildlife Service. Critical Habitat for Threatened & Endangered Species (<http://ecos.fws.gov/crithab>).

<sup>2</sup> Alaska Response Team. 2010. Kodiak Subarea Contingency Plan ([http://dec.alaska.gov/spar/ppr/plans/scp\\_ki/ki\\_2010\\_D-SensitiveAreas.pdf](http://dec.alaska.gov/spar/ppr/plans/scp_ki/ki_2010_D-SensitiveAreas.pdf)). Map titled “KIB Sensitive Areas - Marine Mammals - Sea Otters” ([http://www.asgdc.state.ak.us/maps/cplans/kod/kib\\_sens/map07-layout1.pdf](http://www.asgdc.state.ak.us/maps/cplans/kod/kib_sens/map07-layout1.pdf)).

<sup>3</sup> Kodiak Island Borough. 1997. *Sensitive Areas Identification Project Report*.

<sup>4</sup> Alaska Response Team. 2010. Kodiak Subarea Contingency Plan. Map titled “KIB Sensitive Areas - Fishery Resources - Herring Spawning, Pollock Spawning, Pollock, Juvenile Rearing, Anadromous Fish Streams” in Kodiak Subarea Contingency Plan. ([http://www.asgdc.state.ak.us/maps/cplans/kod/kib\\_sens/map01-layout1.pdf](http://www.asgdc.state.ak.us/maps/cplans/kod/kib_sens/map01-layout1.pdf))

<sup>5</sup> Alaska Response Team. 2010. Kodiak Subarea Contingency Plan. Map titled “KIB Sensitive Areas - Waterfowl - Ducks, Geese & Swans” ([http://www.asgdc.state.ak.us/maps/cplans/kod/kib\\_sens/map11-layout1.pdf](http://www.asgdc.state.ak.us/maps/cplans/kod/kib_sens/map11-layout1.pdf)).

<sup>6</sup> Alaska Response Team. 2010. Kodiak Subarea Contingency Plan. Map titled “KIB Sensitive Areas - Subsistence - Marine” ([http://www.asgdc.state.ak.us/maps/cplans/kod/kib\\_sens/map14-layout1.pdf](http://www.asgdc.state.ak.us/maps/cplans/kod/kib_sens/map14-layout1.pdf)).

EVOS List of Injured Resources and Services: Protection of the parcels would benefit many marine and terrestrial species on the EVOS Injured Resources List and the services dependent on them.

The species and services specifically identified on the EVOS List of Injured Resources and Services that would benefit from this habitat protection project are listed below.

Bald Eagles	Barrow's Goldeneye
Black Oystercatchers	Clams
Cormorants	Harbor Seals
Harlequin Ducks	Intertidal Communities
Mussels	Pacific Herring
Sea Otters	Sediments
Subtidal Communities	Passive Use
Recreation and Tourism	Subsistence

U.S. Fish & Wildlife Service Interest in the Property. Purchase of the parcel is a high priority for the Fish and Wildlife Service due to the habitat values of the parcel, its location surrounded by currently managed Refuge lands, the abundance of coastline and biological resources, and the excellent wetland conservation values. Purchasing this parcel will create a large continuous tract of protected habitat, keeping the existing natural ecosystem of this area intact for wildlife and recreational and subsistence uses. Among other factors the Service considered with respect to this parcel:

- 1) Spiridon Bay is a highly desirable and sought after area in the remote Kodiak real estate market. The property is located in an area that has good access for both boat moorage and floatplane landings. This feature makes this parcel particularly appealing for a variety of potential uses in the private and commercial sector market. The Service would like to protect the property and the surrounding habitat from further development. Purchasing this parcel would ensure that the land remains open to the public and free of additional development.
- 2) The parcel borders existing National Wildlife Refuge land, is within the approved Refuge acquisition boundary, and upon acquisition, would become part of the Refuge.

#### **Potential Threats:**

As noted above, the acquisition and protection of this parcel would eliminate a number of significant threats to birds, fish and wildlife, and their habitats, including the threat of more intensive private development and use, which would result in significant habitat loss, degradation, fragmentation of presently intact systems, and disturbance of resources during the most critical portions of their lifecycles. These restrictions can result in decreased wildlife diversity and decreased ability of populations of fish and wildlife to utilize resources necessary for their survival and to enable them to adapt to changes in their environment.

#### **Proposed Management:**

If acquired, the property will become part of the Kodiak National Wildlife Refuge and will be managed as such. The Kodiak National Wildlife Refuge is characterized by a diverse range of habitats within a relatively compact geographic area. Because of this, the Refuge supports some of the highest densities of brown bears, nesting bald eagles, and spawning salmon found anywhere on North America. More than 240 species of birds have been recorded in the Kodiak Archipelago. With a total resident population of bald eagles estimated at 2,250, more than 500 pairs of eagles nest on the Refuge. As

many as two million seabirds inhabit the Refuge shoreline and adjacent bays and inlets. At least 150,000 ducks and geese also winter along the shoreline areas of the Refuge. In addition, seabird nesting colonies exist in close proximity to the Refuge and are home to the Arctic Tern, a known seabird in decline, Black-legged Kittiwake, Glaucous-winged Gull, and Black Oystercatcher. The Refuge is also important to subsistence uses by local residents. Some of these important marine and island habitats are those associated with this subject parcel, and would be protected as part of the Kodiak National Wildlife Refuge once acquired. If consistent with EVOSTC requirements for management of EVOS-acquired lands, the existing cabin is expected to be removed due to the management plan to use the Chief Cove cabins (location shown on map - recently approved for funding through EVOSTC) for public and administrative use.

**Funding Request:**

The final purchase price required to acquire the property will be determined upon completion of an approved appraisal report, but it is expected that it will not exceed \$180,000, including due diligence and closing costs. The Trustee Council is asked to approve up to \$180,000 for the completion of this purchase.



**Looking from the cabin toward the Native Allotment (not part of purchase)**



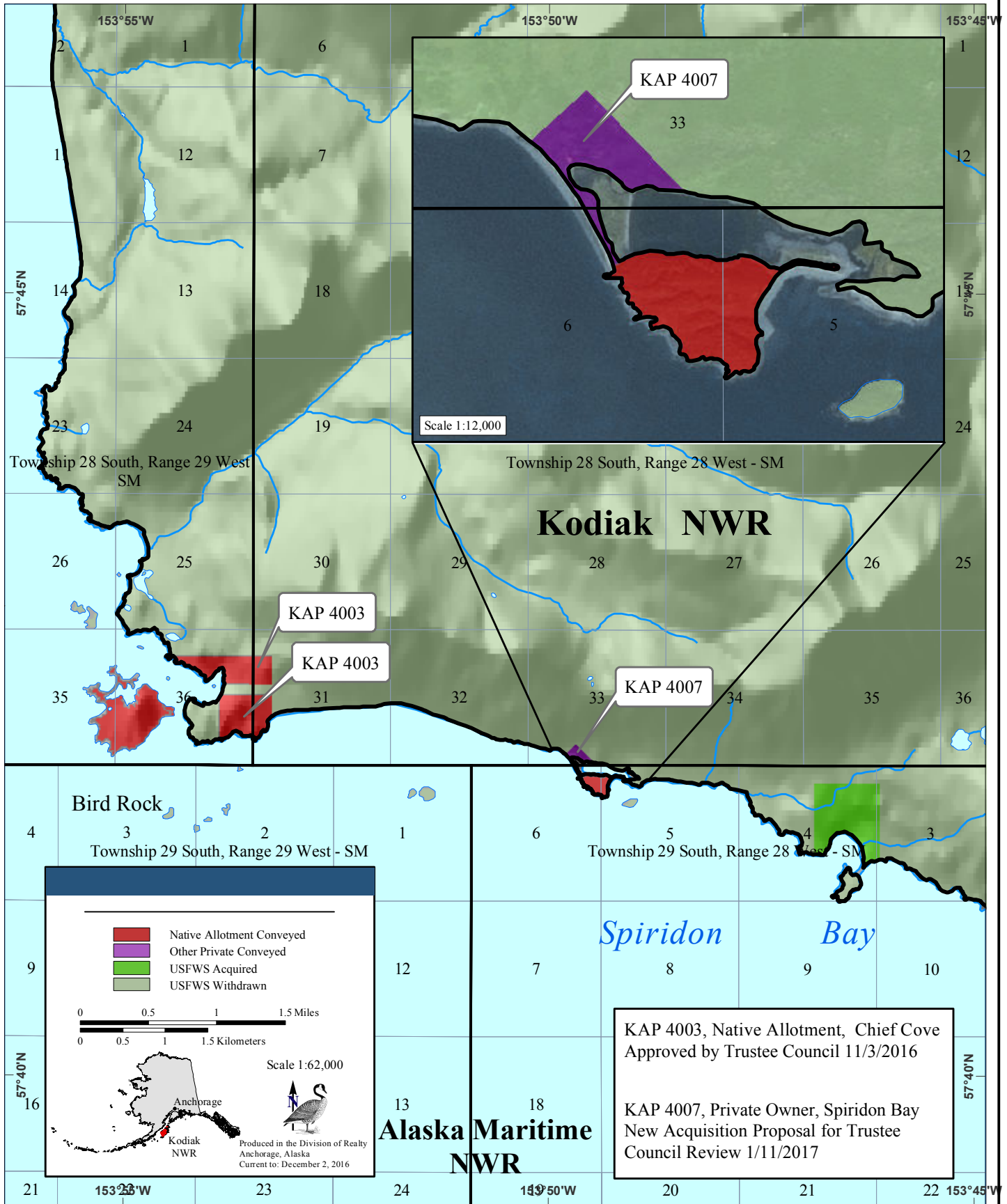
**View of the cabin from the beach**



U.S. Fish & Wildlife Service

*EVOS - KAP 4007 Spiridon Bay Parcel*

**Kodiak National Wildlife Refuge**  
Alaska



## **Kasilof River Parcel (Lot 31)**

**Prepared by U.S. Fish and Wildlife Service**

**December 2, 2016**

Property Name:	Kasilof River Parcel (Lot 31) No. KEN 4006
Parcel Size:	5.86 acres
Owner:	Private owner
Agency Sponsor	U.S. Fish and Wildlife Service
Appraised Value	To be determined
Funding Request	To be determined upon completion of appraisal – Not to exceed \$165,000 (total estimate including land cost, due diligence and closing costs)

### **Overview:**

This project is comprised of one unimproved lot (parcel) containing 5.86 acres. The parcel is situated on the Kasilof River and can be accessed by boat. It is not on the road system. The parcel is adjacent to the Kenai National Wildlife Refuge (Kenai NWR) and in the immediate vicinity of two other small parcels (KEN 4004 and 4005) approved for purchase by the Trustee Council on 11/03/2016 (see attached map) If acquired, the U.S. Fish and Wildlife Service (Service) can process a minor boundary adjustment for the inclusion of this property into the Kenai NWR and the parcel would be managed as national refuge lands. The parcel is currently listed for sale on the open real estate market. This proposed acquisition is fee simple (including both surface and subsurface estates). Although the mineral estate was reserved to the State of Alaska in the original conveyance out of the public domain, mineral development would not be commercially viable and is highly unlikely. The Kasilof River is outside the boundary of this small parcel and would remain outside the Kenai NWR and under the State of Alaska's ownership and control regardless of the purchase. The fair market value of the parcel will be determined by an appraisal prepared to EVOSTC, USPAP and UASFLA appraisal standards. The appraisal report will be reviewed and approved by an Office of Valuation Services (U.S. Department of Interior) review appraiser.

### **Property Description and Habitat:**

This unimproved land contains valuable riverine and upland habitat, including kettle and riparian wetlands. The Kasilof River runs along the northwestern boundary of the parcel. In addition to the riverbank and wetland habitats, the upland habitat contains wooded areas with birch and spruce trees, blueberries, alders and other native plant species.

The Marbled murrelet is an EVOS-affected species designated as 'not recovering'<sup>1</sup>. The parcel and surrounding area contain Marbled murrelet nesting habitat, and the species does nest in the

---

<sup>1</sup> The recovery status was taken from the Injured Resources and Services, 2014 Update.

area. The parcel and surrounding area also contain habitat that supports Bald eagles, Dolly Varden, river otters and sockeye salmon, all of which are EVOS-affected species.

Some other notable wildlife species found in the area of the Kasilof River and estuary include sandhill cranes, Hudsonian godwits, various shorebirds, Bonaparte's gulls, mew gulls, herring gulls, Arctic terns and snow buntings.

The Kasilof River flows northeasterly from its headwaters at the outlet of Tustumena Lake, and the river is a significant contributor to Cook Inlet area commercial, recreation, subsistence and personal use salmon fisheries. The parcel includes riverbank vegetation important for sockeye salmon migration and is a part of the Kasilof River complex, which contains a spectacular, varying wetlands landscape. The parcel is ranked "high" on the habitat prioritization mapping report completed by Great Land Trust for the Trustee Council in 2014. The purchase of this parcel containing valuable riparian and wildlife habitat is also considered to be a high priority acquisition for the U.S. Fish and Wildlife Service and the national refuge system. This purchase would also extend the protection along the Kasilof River corridor that was funded by the Trustee Council's recent approval of the KEN 4004 and 4005 small parcels.

#### **Restoration Benefits:**

The conservation of the parcel would provide permanent habitat protection for Marbled murrelets (EVOS-affected species not recovering) and benefit several other EVOS-affected species, including Bald eagles, Dolly Varden, river otters and sockeye salmon, thereby assisting the EVOSTC in maintaining the protection of these species and their habitat. It would ensure conservation and protection of the land and its wildlife in perpetuity. It would significantly contribute to a larger effort and strategy of the *Kenai Mountains to Sea* partnership to ensure that a riparian corridor and connectivity is maintained along the Kasilof River, between its mouth and where refuge lands start near the mouth of the Tustumena Lake. Moreover, it would provide protection for an undeveloped riverine corridor for wildlife movement, including foraging flights by Marbled murrelets. In addition to the benefits afforded to wildlife and its habitat, this acquisition would also assist with the designated recovering human services affected by EVOS, including commercial fishing, recreation and tourism and subsistence.

#### **Potential Threats:**

The parcel is listed on the open market presently and will likely be purchased for development incompatible with habitat protection if it is not acquired through EVOSTC funding. The purchase and conservation of this parcel would eliminate a number of threats to birds, fish and wildlife and their habitat, including potential development causing habitat loss, blocking wildlife corridors and connectivity of the river system corridor, resulting in fragmentation of habitat and restriction of wildlife movement. These restrictions can result in decreased genetic diversity, decreased ability of the wildlife populations to adapt to changes in the environment, and can prevent access to required resources necessary for healthy populations.

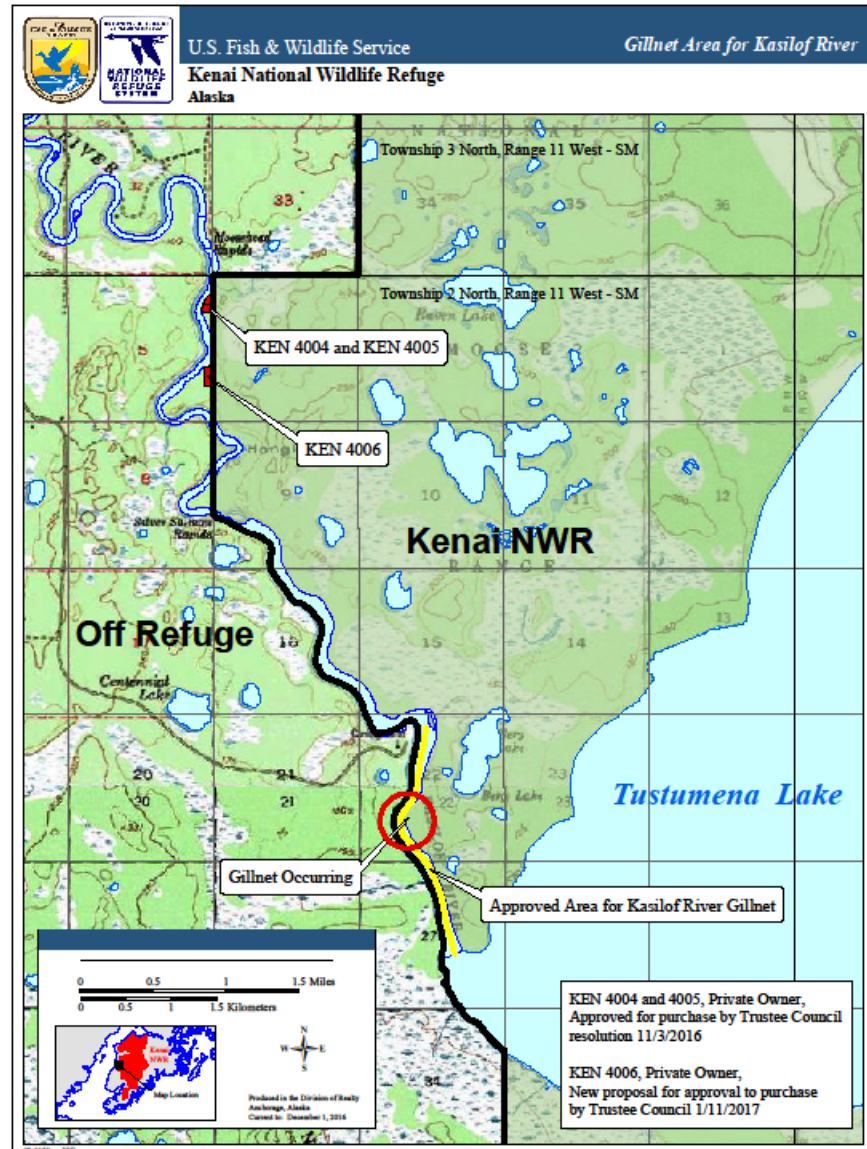
#### **Proposed Management:**

U.S. Fish and Wildlife Service, Kenai NWR



## Funding Request:

The amount of the final purchase price required to acquire the parcel will be determined upon completion of an approved appraisal report, but it is expected that it will not exceed \$165,000, including due diligence and closing costs. The Trustee Council is asked to approve up to \$165,000 for the completion of this purchase.





**Revised FY17 AFO (Annual Funding Overview)**

12/12/16

The AFO provides an overview of any funding, including for individual projects, programs, and habitat support, for that fiscal year.								
It is not intended to capture project total funding across years.								
The AFO is updated periodically to include additional funding authorized for that fiscal year, and to indicate release of funds.								
Trustee Council Meeting Date(s): 11.03.16								
<b>Funding Period: EFY17 (February 1, 2017 - January 31, 2018), unless otherwise noted in column 3.</b>								
The Executive Director (ED) may adjust agency distributions if the ED determines it is necessary to implement the work approved by the Council.								
1) Project and Lead PI or Parcel Number (grouped by Agency):	2) Date of Most Recent Proposal, APDI, or Habitat Benefit Report:	3) Date, Source, and Revision When proposal/report is not resubmitted with a new date. Red: funding not approved. Blue: funding not CN released. <b>Also notes any pass-through agency funding.</b>	4) Amount Recommended to TC for FY17 (includes any pending amount in column 3):	5) General Administration (GA) Cost (9%):	6) Trustee Council Approved FY17 Funding (includes any pending amounts in column 3):	7) Agency / <b>(Check for any pass-through agency noted in Column #3)</b>	8) Most Recent Resolution Number and Amount; and (in red) Any Amount Pending Review:	9) FY17 Funding Court Notice (CN) Number and Approved Amount; <b>Bold: Any Amount not Released</b>
17120100 Habitat Support	9/12/2016	09/12/16 Draft FY17 Annual Budget - Habitat Support - Contracted Services	\$93,000	\$8,370	<b>\$101,370</b>	ADFG	16-02: \$101,370	CN 63: \$101,370
17120100 Habitat Support	9/12/2016	09/12/16 Draft FY17 Annual Budget - ADOL Habitat Support per D. Blaisdell email - <b>via RSA from ADFG to ADOL</b>	\$70,400	\$6,336	<b>\$76,736</b>	via RSA from ADFG to ADOL	16-02: \$76,736	CN 63: \$76,736
		<b>ADF&amp;G Sub-Total from Habitat Sub-Account</b>	\$163,400	\$14,706	<b>\$178,106</b>	ADFG		
17120100	9/12/2016	09/12/16 Draft FY17 Annual Budget (excluding Habitat)	\$1,027,128	\$92,441	<b>\$1,119,569</b>	ADFG	16-02: \$1,119,569	CN 63: \$1,119,569
15150123 O'Doherty	8/24/2016	8/24/16 FY17 Proposal: Kenai Aquatic Ecosystem Restoration Project, February 1, 2016 - May 1, 2018	\$2,500,000	\$225,000	<b>\$2,725,000</b>	ADFG	16-02: \$2,725,000	CN 63: \$2,725,000
17160111-F Moffitt	8/12/2016	08/12/16 FY17 Proposal: Herring Milt & Age-Sex-Length	\$152,600	\$13,700	<b>\$166,300</b>	ADFG	16-02: \$166,300	CN 63: \$166,300

**Revised FY17 AFO (Annual Funding Overview)**

12/12/16

1) Project and Lead PI or Parcel Number (grouped by Agency):	2) Date of Most Recent Proposal, APDI, or Habitat Benefit Report:	3) Date, Source, and Revision When proposal/report is not resubmitted with a new date. Red: funding not approved. Blue: funding not CN released. <b>Also notes any pass-through agency funding.</b>	4) Amount Recommended to TC for FY17 (includes any pending amount in column 3):	5) General Administration (GA) Cost (9%):	6) Trustee Council Approved FY17 Funding (includes any pending amounts in column 3):	7) Agency / <b>(Check for any pass-through agency noted in Column #3)</b>	8) Most Recent Resolution Number and Amount; and (in red) Any Amount Pending Review:	9) FY17 Funding Court Notice (CN) Number and Approved Amount; <b><u>Bold:</u></b> <b><u>Any Amount not Released</u></b>
		<b>ADF&amp;G Sub-Total from Research Sub-Account</b>	\$3,679,728	\$331,141	<b>\$4,010,869</b>	ADFG		
		<b>Total to ADFG:</b>	<b>\$3,843,128</b>	<b>\$345,847</b>	<b>\$4,188,975</b>	<b>ADFG</b>		
17120100 Habitat Support	9/12/2016	9/12/16 Draft FY17 Annual Budget - Habitat Support	\$121,000	\$10,890	<b>\$131,890</b>	ADNR	16-02: \$131,890	CN 63: \$131,890
17120100 Habitat Support	12/5/2016	12/05/16 Revised Draft FY17 Annual Budget - Habitat Support (Add \$47,000)	\$47,000	\$4,230	<b>\$51,230</b>	ADNR	17-01 \$47,423	CN 64: \$47,423
17170116 Miranda	8/15/2016	8/15/16 - ADNR -State Parks Habitat Restoration & Protection - <b>Kenai River Flats</b> , February 1, 2016 - May 1, 2018. Anticipated release of funding: Summer/Fall 2018	\$300,000	\$27,000	<b>\$327,000</b>	ADNR	16-02: \$327,000	<b>Not Released</b>
17170116 Miranda	8/15/2016	8/15/16 - ADNR -State Parks Habitat Restoration & Protection - <b>Eagle Rock</b> , February 1, 2016 - May 1, 2018. Anticipated funding release: Spring/Summer 2017.	\$410,450	\$36,940	<b>\$447,390</b>	ADNR	16-02: \$447,390	<b>Not Released</b>

**Revised FY17 AFO (Annual Funding Overview)**

12/12/16

1) Project and Lead PI or Parcel Number (grouped by Agency):	2) Date of Most Recent Proposal, APDI, or Habitat Benefit Report:	3) Date, Source, and Revision When proposal/report is not resubmitted with a new date. Red: funding not approved. Blue: funding not CN released. <b>Also notes any pass-through agency funding.</b>	4) Amount Recommended to TC for FY17 (includes any pending amount in column 3):	5) General Administration (GA) Cost (9%):	6) Trustee Council Approved FY17 Funding (includes any pending amounts in column 3):	7) Agency / <b>(Check for any pass-through agency noted in Column #3)</b>	8) Most Recent Resolution Number and Amount; and (in red) Any Amount Pending Review:	9) FY17 Funding Court Notice (CN) Number and Approved Amount; <b><u>Bold:</u></b> <b><u>Any Amount not Released</u></b>
17170116 Miranda	8/15/2016	Habitat Restoration & Protection - <b>Crooked Creek</b> , February 1, 2016 - May 1, 2018. Anticipated funding release: Spring/Summer 2017.	\$445,900	\$40,131	<b>\$486,031</b>	ADNR	16-02: \$486,031	<b>Not Released</b>
17170116 Miranda	8/15/2016	8/15/16 - ADNR -State Parks Habitat Restoration & Protection - <b>Kenai River Ranch</b> , February 1, 2016 - May 1, 2018. Anticipated funding release: Spring/Summer 2017.	\$166,200	\$14,958	<b>\$181,158</b>	ADNR	16-02: \$181,158	<b>Not Released</b>
17170116 Miranda	8/15/2016	Habitat Restoration & Protection - <b>Pipeline Crossing</b> , February 1, 2016 - May 1, 2018. Anticipated funding release: Spring/Summer 2017.	\$282,450	\$25,421	<b>\$307,871</b>	ADNR	16-02: \$307,871	<b>Not Released</b>
17170116 Miranda	8/15/2016	8/15/16 - ADNR -State Parks Habitat Restoration & Protection - <b>Anchor River</b> , February 1, 2016 - May 1, 2018. Anticipated funding release: Spring/Summer 2017.	\$426,600	\$38,394	<b>\$464,994</b>	ADNR	16-02: \$464,994	<b>Not Released</b>

**Revised FY17 AFO (Annual Funding Overview)**

12/12/16

1) Project and Lead PI or Parcel Number (grouped by Agency):	2) Date of Most Recent Proposal, APDI, or Habitat Benefit Report:	3) Date, Source, and Revision When proposal/report is not resubmitted with a new date. Red: funding not approved. Blue: funding not CN released. <b>Also notes any pass-through agency funding.</b>	4) Amount Recommended to TC for FY17 (includes any pending amount in column 3):	5) General Administration (GA) Cost (9%):	6) Trustee Council Approved FY17 Funding (includes any pending amounts in column 3):	7) Agency / <b>(Check for any pass-through agency noted in Column #3)</b>	8) Most Recent Resolution Number and Amount; and (in red) Any Amount Pending Review:	9) FY17 Funding Court Notice (CN) Number and Approved Amount; <b><u>Bold: Any Amount not Released</u></b>
KAP 4000	9/6/2016	9/6/16 - Habitat Large Parcel: <b>KAP 4000</b> Benefits Report - Portage Lake, Afognak Island, February 1, 2016 - May 1, 2018.	\$8,500,000	\$0	<b>\$8,500,000</b>	ADNR	16-02: \$8,500,000	<b>Not Released</b>
KEN 4001	9/6/2016	9/6/16 - Habitat Large Parcel: <b>KEN 4001</b> Benefits Report - Gull Island et al Parcels, February 1, 2016 - May 1, 2018	\$1,500,000	\$0	<b>\$1,500,000</b>	ADNR	16-02: \$1,500,000	<b>Not Released</b>
KAP 4002	9/6/2016	<b>KAP 4002</b> Benefits Report - Thorsheim Drainage, February 1, 2016 - May 1, 2018	\$7,000,000	\$0	<b>\$7,000,000</b>	ADNR	16-02: \$7,000,000	<b>Not Released</b>
KAP 4003	9/19/2016	<b>KAP 4003</b> Benefits Report - Chief Cove, Kodiak, February 1, 2016 - May 1, 2018	\$620,000	\$0	<b>\$620,000</b>	ADNR	16-02: \$620,000	<b>Not Released</b>
KEN 4004 & KEN 4005	9/19/2016	9/19/16 - Habitat Parcels: <b>KEN 4004 and KEN 4005</b> Benefits Report - Kasilof River, Kenai Peninsula, February 1, 2016 - May 1, 2018	\$165,000	\$0	<b>\$165,000</b>	ADNR	16-02: \$165,000	<b>Not Released</b>
		<b>ADNR Subtotal from Habitat Sub-Account</b>	\$19,984,600	\$197,964	<b>\$20,182,564</b>	ADNR		
		<b>ADNR Subtotal from Research Sub-Account</b>	\$0	\$0	<b>\$0</b>	ADNR		
		<b>Total:</b>	<b>\$19,984,600</b>	<b>\$197,964</b>	<b>\$20,182,564</b>	<b>ADNR</b>		

**Revised FY17 AFO (Annual Funding Overview)**

12/12/16

1) Project and Lead PI or Parcel Number (grouped by Agency):	2) Date of Most Recent Proposal, APDI, or Habitat Benefit Report:	3) Date, Source, and Revision When proposal/report is not resubmitted with a new date. Red: funding not approved. Blue: funding not CN released. <b>Also notes any pass-through agency funding.</b>	4) Amount Recommended to TC for FY17 (includes any pending amount in column 3):	5) General Administration (GA) Cost (9%):	6) Trustee Council Approved FY17 Funding (includes any pending amounts in column 3):	7) Agency / <b>(Check for any pass-through agency noted in Column #3)</b>	8) Most Recent Resolution Number and Amount; and (in red) Any Amount Pending Review:	9) FY17 Funding Court Notice (CN) Number and Approved Amount; <b><u>Bold: Any Amount not Released</u></b>
17120100 Habitat Support	9/12/2016	09/12/16 Draft FY17 Annual Budget - Habitat Support (see ADFG for RSA)	\$0	\$0	\$0	ADOL	16-02: \$0	CN 63: \$0
		ADOL Total from Habitat Sub-Account	\$0	\$0	\$0	ADOL		
		ADOL Total from Research Sub-Account	\$0	\$0	\$0	ADOL		
		<b>Total:</b>	\$0	\$0	\$0	ADOL		
		ADEC Total from Habitat Sub-Account	\$0	\$0	\$0	ADEC		
17120100	9/12/2016	09/12/16 Draft FY17 Annual Budget (excluding Habitat)	\$0	\$0	\$0	ADEC	16-02: \$0	CN 63: \$0
		ADEC Subtotal from Research Sub-Account	\$0	\$0	\$0	ADEC		
		<b>Total:</b>	\$0	\$0	\$0	ADEC		
17120100 Habitat Support	9/12/2016	09/12/16 Draft FY17 Annual Budget - Habitat Support - USFWS	\$27,000	\$2,430	\$29,430	USFWS	16-02: \$29,430	CN 63: \$29,430
17120100 Habitat Support	9/12/2016	09/12/16 Draft FY17 Annual Budget - Habitat Support (Great Land Trust)	\$303,800	\$27,342	\$331,142	USFWS	16-02: \$331,142	CN 63: \$331,142

**Revised FY17 AFO (Annual Funding Overview)**

12/12/16

1) Project and Lead PI or Parcel Number (grouped by Agency):	2) Date of Most Recent Proposal, APDI, or Habitat Benefit Report:	3) Date, Source, and Revision When proposal/report is not resubmitted with a new date. Red: funding not approved. Blue: funding not CN released. <b>Also notes any pass-through agency funding.</b>	4) Amount Recommended to TC for FY17 (includes any pending amount in column 3):	5) General Administration (GA) Cost (9%):	6) Trustee Council Approved FY17 Funding (includes any pending amounts in column 3):	7) Agency / <b>(Check for any pass-through agency noted in Column #3)</b>	8) Most Recent Resolution Number and Amount; and (in red) Any Amount Pending Review:	9) FY17 Funding Court Notice (CN) Number and Approved Amount; <b><u>Bold: Any Amount not Released</u></b>
17170119 Amman	12/1/2016	12/1/16 - Buskin River Watershed Proposal - February 1, 2016 - May 1, 2018	\$4,136,039	\$372,244	<b>\$4,508,283</b>	USFWS	17-01 \$4,508,483	CN 64 \$4,508,483
KEN 4006	11/28/2016	11/28/16 - Habitat Large Parcel: <b>KEN 4006</b> Benefits Report - Kasilof River (Lot 31), January 11, 2017- July 11, 2018	\$165,000	\$0	<b>\$165,000</b>	USFWS	17-01: \$165,000	<b>Not Released</b>
KAP 4007	11/11/2016	11/11/16 - Habitat Large Parcel: <b>KAP 4007</b> Benefits Report - Spiridon Bay, Kodiak National Wildlife Refuge, January 11, 2017- July 11, 2018	\$180,000	\$0	<b>\$180,000</b>	USFWS	17-01: \$180,000	<b>Not Released</b>
		<b>USFWS Subtotal from Habitat Sub-Account</b>	\$4,811,839	\$402,016	<b>\$5,213,855</b>	USFWS		
17120100	9/12/2016	09/12/16 Draft FY17 Annual Budget (excluding Habitat)	\$10,000	\$900	<b>\$10,900</b>	USFWS	16-02: \$10,900	CN 63: \$10,900
17100853 Irons	8/15/2016	08.15.16 FY17 Proposal: Pigeon Guillemot (PIGU) Restoration per D. Bohn email	\$128,411	\$11,557	<b>\$139,968</b>	USFWS	16-02: \$139,968	CN 63: \$139,968
17120114-M Kuletz	4/1/2016	4/1/16 FY17 Proposal: PWS Marine Bird Surveys	\$22,900	\$2,000	<b>\$24,900</b>	USFWS	16-02: \$24,900	CN 63: \$24,900
		<b>USFWS Subtotal from Research Sub-Account</b>	\$161,311	\$14,457	<b>\$175,768</b>	USFWS		
		<b>Total:</b>	<b>\$4,973,150</b>	<b>\$416,473</b>	<b>\$5,389,623</b>	<b>USFWS</b>		

**Revised FY17 AFO (Annual Funding Overview)**

12/12/16

1) Project and Lead PI or Parcel Number (grouped by Agency):	2) Date of Most Recent Proposal, APDI, or Habitat Benefit Report:	3) Date, Source, and Revision When proposal/report is not resubmitted with a new date. Red: funding not approved. Blue: funding not CN released. <b>Also notes any pass-through agency funding.</b>	4) Amount Recommended to TC for FY17 (includes any pending amount in column 3):	5) General Administration (GA) Cost (9%):	6) Trustee Council Approved FY17 Funding (includes any pending amounts in column 3):	7) Agency / <b>(Check for any pass-through agency noted in Column #3)</b>	8) Most Recent Resolution Number and Amount; and (in red) Any Amount Pending Review:	9) FY17 Funding Court Notice (CN) Number and Approved Amount; <b><u>Bold: Any Amount not Released</u></b>
17170119 Amman	12/1/2016	12/1/16 - Buskin River Watershed Proposal	\$25,000	\$2,250	<b>\$27,250</b>	NOAA		
		<b>NOAA Subtotal from Habitat Sub-Account</b>	\$25,000	\$2,250	<b>\$27,250</b>	NOAA		
17120100	9/12/2016	09/12/16 Draft FY17 Annual Budget (excluding Habitat)	\$80,300	\$7,227	<b>\$87,527</b>	NOAA	16-02: \$87,527	CN 63: \$87,527
17120111-A Pegau	8/12/2016	08/12/16 FY17 Proposal: PWS Herring Pgm - Coordination & Logistics	\$127,000	\$11,400	<b>\$138,400</b>	NOAA	16-02: \$138,400	CN 63: \$138,400
17160111-B Bishop	8/12/2016	08/12/16 FY17 Proposal: Annual Herring Migration Cycle	\$350,300	\$31,600	<b>\$381,900</b>	NOAA	16-02: \$381,900	CN 63: \$381,900
17120111-C Branch	8/12/2016	08/12/16 FY17 Proposal: Modeling and Stock Assessment of PWS Herring	\$114,000	\$10,300	<b>\$124,300</b>	NOAA	16-02: \$124,300	CN 63: \$124,300
17170111-D Gorman	8/12/2016	08/12/16 FY17 Proposal: Studies of Reproductive Maturity Among Age Cohorts of Pacific Herring in PWS	\$156,000	\$14,000	<b>\$170,000</b>	NOAA	16-02: \$170,000	CN 63: \$170,000
17160111-G Rand	8/12/2016	08/12/16 FY17 Proposal: PWS Herring Pgm - Adult Herring Acoustic Surveys	\$68,100	\$6,100	<b>\$74,200</b>	NOAA	16-02: \$74,200	CN 63: \$74,200

**Revised FY17 AFO (Annual Funding Overview)**

12/12/16

1) Project and Lead PI or Parcel Number (grouped by Agency):	2) Date of Most Recent Proposal, APDI, or Habitat Benefit Report:	3) Date, Source, and Revision When proposal/report is not resubmitted with a new date. Red: funding not approved. Blue: funding not CN released. <b>Also notes any pass-through agency funding.</b>	4) Amount Recommended to TC for FY17 (includes any pending amount in column 3):	5) General Administration (GA) Cost (9%):	6) Trustee Council Approved FY17 Funding (includes any pending amounts in column 3):	7) Agency / <b>(Check for any pass-through agency noted in Column #3)</b>	8) Most Recent Resolution Number and Amount; and (in red) Any Amount Pending Review:	9) FY17 Funding Court Notice (CN) Number and Approved Amount; <b><u>Bold: Any Amount not Released</u></b>
17120114-A Lindeberg	8/24/2016	08/24/16 FY17 Proposal: LTM Pgm - Program Management I - Program Coordination and Science Synthesis	\$208,100	\$18,725	<b>\$226,825</b>	NOAA	16-02: \$226,800	CN 63: \$226,800
17120114-B Hoffman	8/24/2016	08/24/16 FY17 Proposal: LTM Pgm - Logistics, and Outreach & Community Involvement	\$254,200	\$22,900	<b>\$277,100</b>	NOAA	16-02: \$277,100	CN 63: \$277,100
17120114-D Batten	8/24/2016	08/24/16 FY17 Proposal: LTM Pgm - Continuous Plankton Recorders	\$70,200	\$6,300	<b>\$76,500</b>	NOAA	16-02: \$76,500	CN 63: \$76,500
17120114-E Bishop	8/24/2016	08/24/16 FY17 Proposal: LTM Pgm - Seabird Abundance in Fall & Winter	\$82,700	\$7,400	<b>\$90,100</b>	NOAA	16-02: \$90,100	CN 63: \$90,100
17120114-G Campbell	8/24/2016	08/24/16 FY17 Proposal: LTM Pgm - Monitoring of Oceanographic Conditions in PWS	\$200,600	\$18,100	<b>\$218,700</b>	NOAA	16-02: \$218,700	CN 63: \$218,700
17160114-H Coletti	8/24/2016	08/24/16 FY17 Proposal: Nearshore Benthic Ecosystems in the Gulf of Alaska (funding distribution per D.Bohn email 04.26.16)	\$62,500	\$5,625	<b>\$68,125</b>	NOAA	16-02: \$10,900	CN 63: \$10,900
17120114-I Danielson	8/24/2016	08/24/16 FY17 Proposal: LTM Pgm - GAK1 Monitoring	\$134,600	\$12,200	<b>\$146,800</b>	NOAA	16-02: \$145,800	CN 63: \$145,800



**Revised FY17 AFO (Annual Funding Overview)**

12/12/16

1) Project and Lead PI or Parcel Number (grouped by Agency):	2) Date of Most Recent Proposal, APDI, or Habitat Benefit Report:	3) Date, Source, and Revision When proposal/report is not resubmitted with a new date. Red: funding not approved. Blue: funding not CN released. <b>Also notes any pass-through agency funding.</b>	4) Amount Recommended to TC for FY17 (includes any pending amount in column 3):	5) General Administration (GA) Cost (9%):	6) Trustee Council Approved FY17 Funding (includes any pending amounts in column 3):	7) Agency / <b>(Check for any pass-through agency noted in Column #3)</b>	8) Most Recent Resolution Number and Amount; and (in red) Any Amount Pending Review:	9) FY17 Funding Court Notice (CN) Number and Approved Amount; <b>Bold: Any Amount not Released</b>
17120114-J Doroff	8/24/2016	08/24/16 FY17 Proposal: Long-Term Monitoring of Oceanographic Conditions in Cook Inlet/Kachemak Bay	\$155,700	\$14,000	<b>\$169,700</b>	NOAA	16-02: \$169,700	CN 63: \$169,700
17120114-L Hopcroft	8/24/2016	08/24/16 FY17 Proposal: LTM Pgm - Seward Line Monitoring	\$121,800	\$10,900	<b>\$132,700</b>	NOAA	16-02: \$132,700	CN 63: \$132,700
17120114-N Matkin	8/24/2016	08/24/16 FY17 Proposal: LTM Pgm - Long-Term Killer Whale Monitoring	\$140,200	\$12,600	<b>\$152,800</b>	NOAA	16-02: \$152,800	CN 63: \$152,800
17120114-O Moran	8/24/2016	08/24/16 FY17 Proposal: LTM Pgm - Humpback Whale Predation on Herring in PWS	\$148,500	\$13,400	<b>\$161,900</b>	NOAA	16-02: \$161,900	CN 63: \$161,900
17120113 Janzen	8/24/2016	8/24/16 FY17 Proposal: Data Management Program	\$200,000	\$18,000	<b>\$218,000</b>	NOAA	16-02: \$218,000	CN 63: \$218,000
17170118	8/31/2016	08/31/16 Proposal: Cross Program Publication (\$49,573 + 4,462 GA = \$54,035) <b>DO NOT FUND</b> TC Mtg: 11/3/16	\$0	\$0	<b>\$0</b>	NOAA	16-02: \$0	CN 63: \$0
		<b>NOAA Subtotal from Research Sub-Account</b>	\$2,674,800	\$240,777	<b>\$2,915,577</b>	NOAA		
		<b>Total:</b>	<b>\$2,699,800</b>	<b>\$243,027</b>	<b>\$2,942,827</b>	<b>NOAA</b>		
		<b>NPS Total from Habitat Sub-Account</b>	<b>\$0</b>	<b>\$0</b>	<b>\$0</b>	<b>NPS</b>		

**Revised FY17 AFO (Annual Funding Overview)**

12/12/16

1) Project and Lead PI or Parcel Number (grouped by Agency):	2) Date of Most Recent Proposal, APDI, or Habitat Benefit Report:	3) Date, Source, and Revision When proposal/report is not resubmitted with a new date. Red: funding not approved. Blue: funding not CN released. <b>Also notes any pass-through agency funding.</b>	4) Amount Recommended to TC for FY17 (includes any pending amount in column 3):	5) General Administration (GA) Cost (9%):	6) Trustee Council Approved FY17 Funding (includes any pending amounts in column 3):	7) Agency / <b>(Check for any pass-through agency noted in Column #3)</b>	8) Most Recent Resolution Number and Amount; and (in red) Any Amount Pending Review:	9) FY17 Funding Court Notice (CN) Number and Approved Amount; <b><u>Bold: Any Amount not Released</u></b>
17160114-H Coletti	8/24/2016	08/24/16 FY17 Proposal: Nearshore Benthic Ecosystems in the Gulf of Alaska (funding distribution per D.Bohn email 04.26.16)	\$48,000	\$4,300	<b>\$52,300</b>	NPS	16-02: \$52,300	CN 63: \$52,300
		<b>NOAA Subtotal from Research Sub-Account</b>	\$48,000	\$4,300	<b>\$52,300</b>	NPS		
		<b>Total:</b>	<b>\$48,000</b>	<b>\$4,300</b>	<b>\$52,300</b>	<b>NPS</b>		
		<b>USGS Total from Habitat Sub-Account</b>	\$0	\$0	<b>\$0</b>	USGS		
17120100	9/12/2016	09/12/16 Draft FY17 Annual Budget (excluding Habitat)	\$140,972	\$12,687	<b>\$153,659</b>	USGS	16-02: \$153,659	CN 63: \$153,659
17120111-E Hershberger	8/12/2016	08/12/16 FY17 Proposal: PWS Herring Pgm - Herring Disease	\$181,500	\$16,300	<b>\$197,800</b>	USGS	16-02: \$197,800	CN 63: \$197,800
17120114-C Arimitsu / Piatt	8/24/2016	08/24/16 FY17 Proposal: LTM Pgm - Monitoring Long-Term Changes in Forage Fish Distribution, Abundance, and Body Conditions in PWS	\$182,400	\$16,400	<b>\$198,800</b>	USGS	16-02: \$169,700	CN 63: \$198,800

**Revised FY17 AFO (Annual Funding Overview)**

12/12/16

1) Project and Lead PI or Parcel Number (grouped by Agency):	2) Date of Most Recent Proposal, APDI, or Habitat Benefit Report:	3) Date, Source, and Revision When proposal/report is not resubmitted with a new date. Red: funding not approved. Blue: funding not CN released. <b>Also notes any pass-through agency funding.</b>	4) Amount Recommended to TC for FY17 (includes any pending amount in column 3):	5) General Administration (GA) Cost (9%):	6) Trustee Council Approved FY17 Funding (includes any pending amounts in column 3):	7) Agency / <b>(Check for any pass-through agency noted in Column #3)</b>	8) Most Recent Resolution Number and Amount; and (in red) Any Amount Pending Review:	9) FY17 Funding Court Notice (CN) Number and Approved Amount; <b><u>Bold: Any Amount not Released</u></b>
17160114-H Coletti	8/24/2016	08/24/16 FY17 Proposal: Nearshore Benthic Ecosystems in the Gulf of Alaska (funding distribution per D.Bohn email 04.26.16)	\$258,200	\$23,300	<b>\$281,500</b>	USGS	16-02: \$281,500	CN 63: \$281,500
17170115 Whitehead	8/24/2016	08/24/16 Lingering Oil Proposal: Genomic Mechanisms	\$206,150	\$11,818	<b>\$217,968</b>	USGS	16-02: \$217,968	CN 63: \$217,968
17170117 Nixon & Michel	8/24/2016	08/24/16 Lingering Oil Proposal: Monitoring and Rate Removal Estimation (\$243.9 + 22.0 GA = \$265.9) <b>DO NOT FUND</b> TC Mtg 11.03.16	\$0	\$0	<b>\$0</b>	USGS	16-02: \$0	CN 63: \$0
		<b>USGS Subtotal from Research Sub-Account</b>	\$969,222	\$80,505	<b>\$1,049,727</b>	USGS		
		<b>Total:</b>	\$969,222	\$80,505	<b>\$1,049,727</b>	<b>USGS</b>		
		<b>USDA-USFS Total from Habitat Sub-Account</b>	\$0	\$0	<b>\$0</b>	USDA - USFS		
17120100	9/12/2016	09/12/16 Draft FY17 Annual Budget (excluding Habitat)	\$9,000	\$810	<b>\$9,810</b>	USDA - USFS	16-02: \$9,810	CN 63: \$9,810
17100853 Kaler	8/15/2016	08.15.16 FY17 Proposal: Pigeon Guillemot (PIGU) Restoration	\$9,000	\$810	<b>\$9,810</b>	USDA - USFS	16-02: \$9,810	CN 63: \$9,810
		<b>USDA-USFS Subtotal from Research Sub-Account</b>	\$18,000	\$1,620	<b>\$19,620</b>	USDA - USFS		

**Revised FY17 AFO (Annual Funding Overview)**

12/12/16

1) Project and Lead PI or Parcel Number (grouped by Agency):	2) Date of Most Recent Proposal, APDI, or Habitat Benefit Report:	3) Date, Source, and Revision When proposal/report is not resubmitted with a new date. Red: funding not approved. Blue: funding not CN released. <b>Also notes any pass-through agency funding.</b>	4) Amount Recommended to TC for FY17 (includes any pending amount in column 3):	5) General Administration (GA) Cost (9%):	6) Trustee Council Approved FY17 Funding (includes any pending amounts in column 3):	7) Agency / <b>(Check for any pass-through agency noted in Column #3)</b>	8) Most Recent Resolution Number and Amount; and (in red) Any Amount Pending Review:	9) FY17 Funding Court Notice (CN) Number and Approved Amount; <b><u>Bold: Any Amount not Released</u></b>
		<b>Total:</b>	<b>\$18,000</b>	<b>\$1,620</b>	<b>\$19,620</b>	<b>USDA-USFS</b>		
17120100 Habitat Support	9/12/2016	09/12/16 Draft FY17 Annual Budget - Habitat Support	\$10,000	\$900	<b>\$10,900</b>	DOI-BLM	16-02: \$10,900	CN 63: \$10,900
		<b>DOI Subtotal from Habitat Sub-Account</b>	<b>\$10,000</b>	<b>\$900</b>	<b>\$10,900</b>	<b>DOI</b>		
17120100	9/12/2016	09/12/16 Draft FY17 Annual Budget (excluding Habitat)	\$7,100	\$639	<b>\$7,739</b>	DOI-OEPC	16-02: \$7,739	CN 63: \$7,739
17120100	9/12/2016	09/12/16 Draft FY17 Annual Budget (excluding Habitat)	\$28,000	\$2,520	<b>\$30,520</b>	DOI-SEC	16-02: \$30,520	CN 63: \$30,520
17120100	9/12/2016	09/12/16 Draft FY17 Annual Budget - ARLIS Digitization Phase V	\$34,323	\$3,089	<b>\$37,412</b>	DOI-BLM	16-02: \$37,412	CN 63: \$37,412
		<b>DOI Subtotal from Research Sub-Account</b>	<b>\$69,423</b>	<b>\$6,248</b>	<b>\$75,671</b>	<b>DOI</b>		
		<b>Total:</b>	<b>\$79,423</b>	<b>\$7,148</b>	<b>\$86,571</b>	<b>DOI</b>		
		<b>Grand Total:</b>			<b>\$33,912,207</b>			
		<b>CN 63 Grand Total w/o State Parks PJ &amp; Habitat Parcels:</b>			<b>\$8,981,000</b>			
		<b>CN 64 Grand Total:</b>			<b>\$6,819,207</b>			
		Subtotal from Habitat Sub-account			<b>\$25,612,675</b>			
		Subtotal from Research Sub-account			<b>\$8,299,532</b>			
		<b>Grand Total:</b>			<b>\$33,912,207</b>			